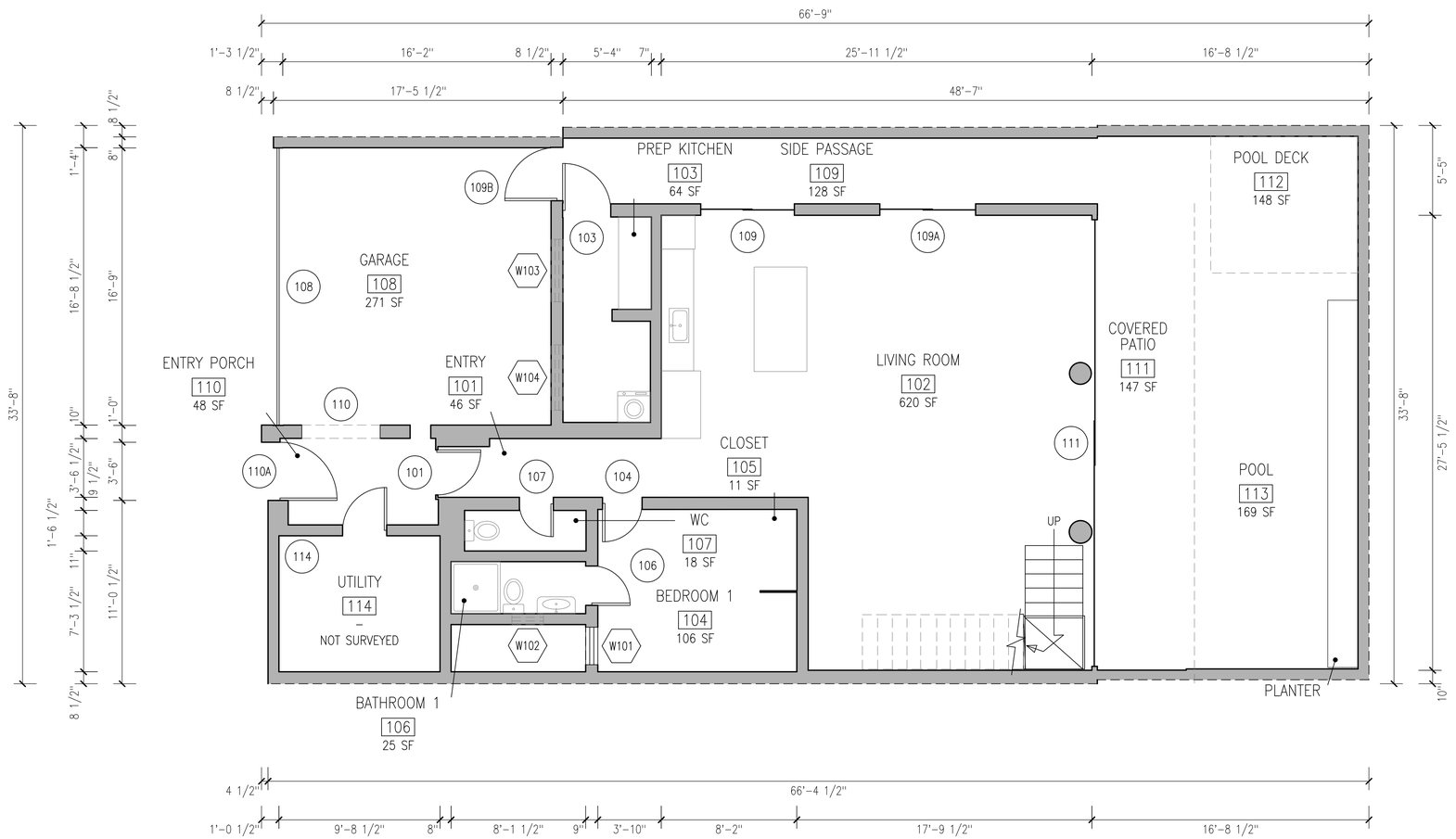

1 / A-101 FLOOR PLAN – LEVEL 1

SCALE: 1/4" = 1'-0"

0 2' 4' 8'

N

SquareDrawn

SquareDrawn LLC
Indianapolis, Indiana
hello@squaredrawn.com
squaredrawn.com

EXISTING CONDITIONS
NOT FOR CONSTRUCTION

REVISIONS

NO.	DATE	DESCRIPTION

GENERAL NOTES

1. Drawn from 3D laser scan data of the existing building. Dimensions are taken from the point cloud at the tolerance stated below.
2. Concealed, inaccessible or unscanned areas are not shown, or are shown dashed and labeled.
3. Not a boundary, land or ALTA survey. Not a structural or code assessment.
4. Verify critical dimensions in the field before fabrication or construction.

SCAN DATE
04/29/2026

POINT CLOUD SOURCE
Terrestrial laser scanner, E57

STATED TOLERANCE
+/– 3/8" (10 mm)

PROJECT
SAMPLE 01 – THREE-STORY RESIDENCE

PROJECT ADDRESS
LOCATION WITHHELD
ANONYMIZED SAMPLE SET

CLIENT
SAMPLE (NO CLIENT)

SHEET NOTES

1. DRAWING GEOMETRY DERIVED FROM 3D LASER SCAN.
2. OBSCURED OR INACCESSIBLE GEOMETRY IS INFERRED, SHOWN DASHED ON LAYER A-INFR.
3. AREAS BEHIND PERMANENT FIXTURES AND ABOVE CEILINGS MAY NOT BE FULLY CAPTURED.
4. EXTERIOR WALL THICKNESS ASSUMED AT 8" WHERE THE EXTERIOR FACE WAS NOT CAPTURED; OVERALL EXTERIOR DIMENSIONS INCLUDE IT: VERIFY IN FIELD (VIF). INTERIOR DIMENSIONS ARE MEASURED.
5. DIMENSIONS ARE IN FEET AND INCHES, TO FACE OF FINISH. ROOM AREAS: NET INTERIOR AREA, TO THE INSIDE FACE OF WALLS.
6. NORTH PER SITE MAPS, +/– 2 DEGREES (NOT VERIFIED WITH A COMPASS ON SITE).
7. HIGH WINDOWS (SILL ABOVE 4'-0" AFF) SHOWN DASHED.
8. ALL LEVELS ARE DRAWN AT THE SAME ORIGIN AND ORIENTATION. STAIR ARROWS POINT IN THE DIRECTION OF TRAVEL FROM THE FLOOR SHOWN (UP, DN). "OPEN TO BELOW": OPENING IN THE FLOOR, DRAWN WITH ITS GUARDRAIL. DASHED OUTLINE WITH "OPEN ABOVE": OPENING IN THE FLOOR ABOVE.

LEGEND

- 101 — DOOR NUMBER
- W101 — WINDOW NUMBER
- 101 — ROOM NUMBER
- EXISTING WALL
- ASSUMED EXTERIOR FACE (NOT CAPTURED)

PROJECT NO.	ISSUE DATE
SD-SAMPLE-01	11/19/2026
DRAWN BY	CHECKED BY
SD	SD

SCALE
1/4" = 1'-0"

SHEET TITLE
FLOOR PLAN – LEVEL 1
EXISTING CONDITIONS

SHEET
A-101
1 of 7

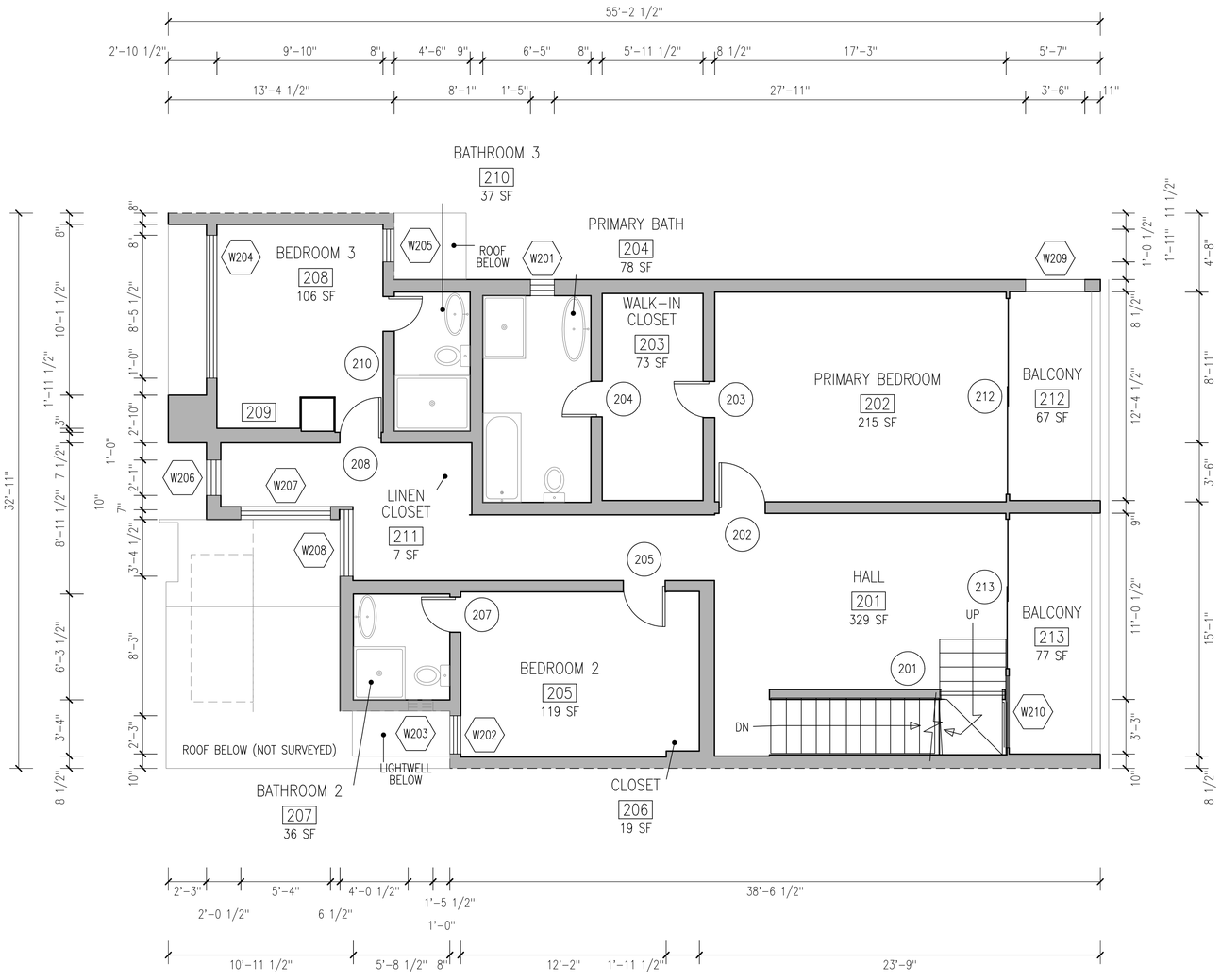

1 A-102 FLOOR PLAN – LEVEL 2
SCALE: 1/4" = 1'-0"

0 2' 4' 8'

N

SquareDrawn

SquareDrawn LLC
Indianapolis, Indiana
hello@squaredrawn.com
squaredrawn.com

EXISTING CONDITIONS
NOT FOR CONSTRUCTION

REVISIONS

NO.	DATE	DESCRIPTION

GENERAL NOTES
1. Drawn from 3D laser scan data of the existing building. Dimensions are taken from the point cloud at the tolerance stated below.
2. Concealed, inaccessible or unscanned areas are not shown, or are shown dashed and labeled.
3. Not a boundary, land or ALTA survey. Not a structural or code assessment.
4. Verify critical dimensions in the field before fabrication or construction.

SCAN DATE
04/29/2026

POINT CLOUD SOURCE
Terrestrial laser scanner, E57

STATED TOLERANCE
+/– 3/8" (10 mm)

PROJECT
SAMPLE 01 – THREE–STORY RESIDENCE

PROJECT ADDRESS
LOCATION WITHHELD
ANONYMIZED SAMPLE SET

CLIENT
SAMPLE (NO CLIENT)

SHEET NOTES
1. DRAWING GEOMETRY DERIVED FROM 3D LASER SCAN.
2. OBSCURED OR INACCESSIBLE GEOMETRY IS INFERRED, SHOWN DASHED ON LAYER A–INFR.
3. AREAS BEHIND PERMANENT FIXTURES AND ABOVE CEILINGS MAY NOT BE FULLY CAPTURED.
4. EXTERIOR WALL THICKNESS ASSUMED AT 8" WHERE THE EXTERIOR FACE WAS NOT CAPTURED; OVERALL EXTERIOR DIMENSIONS INCLUDE IT: VERIFY IN FIELD (VIF). INTERIOR DIMENSIONS ARE MEASURED.
5. DIMENSIONS ARE IN FEET AND INCHES, TO FACE OF FINISH. ROOM AREAS: NET INTERIOR AREA, TO THE INSIDE FACE OF WALLS.
6. NORTH PER SITE MAPS, +/– 2 DEGREES (NOT VERIFIED WITH A COMPASS ON SITE).
7. HIGH WINDOWS (SILL ABOVE 4'–0" AFF) SHOWN DASHED.
8. ALL LEVELS ARE DRAWN AT THE SAME ORIGIN AND ORIENTATION. STAIR ARROWS POINT IN THE DIRECTION OF TRAVEL FROM THE FLOOR SHOWN (UP, DN). "OPEN TO BELOW": OPENING IN THE FLOOR, DRAWN WITH ITS GUARDRAIL. DASHED OUTLINE WITH "OPEN ABOVE": OPENING IN THE FLOOR ABOVE.

LEGEND
- 101 — DOOR NUMBER
- W101 — WINDOW NUMBER
- 101 — ROOM NUMBER
- EXISTING WALL
- ASSUMED EXTERIOR FACE (NOT CAPTURED)

PROJECT NO.	ISSUE DATE
SD–SAMPLE–01	11/19/2026
DRAWN BY: SD	CHECKED BY: SD

SCALE
1/4" = 1'–0"

SHEET TITLE
FLOOR PLAN – LEVEL 2
EXISTING CONDITIONS

SHEET
A–102
2 of 7

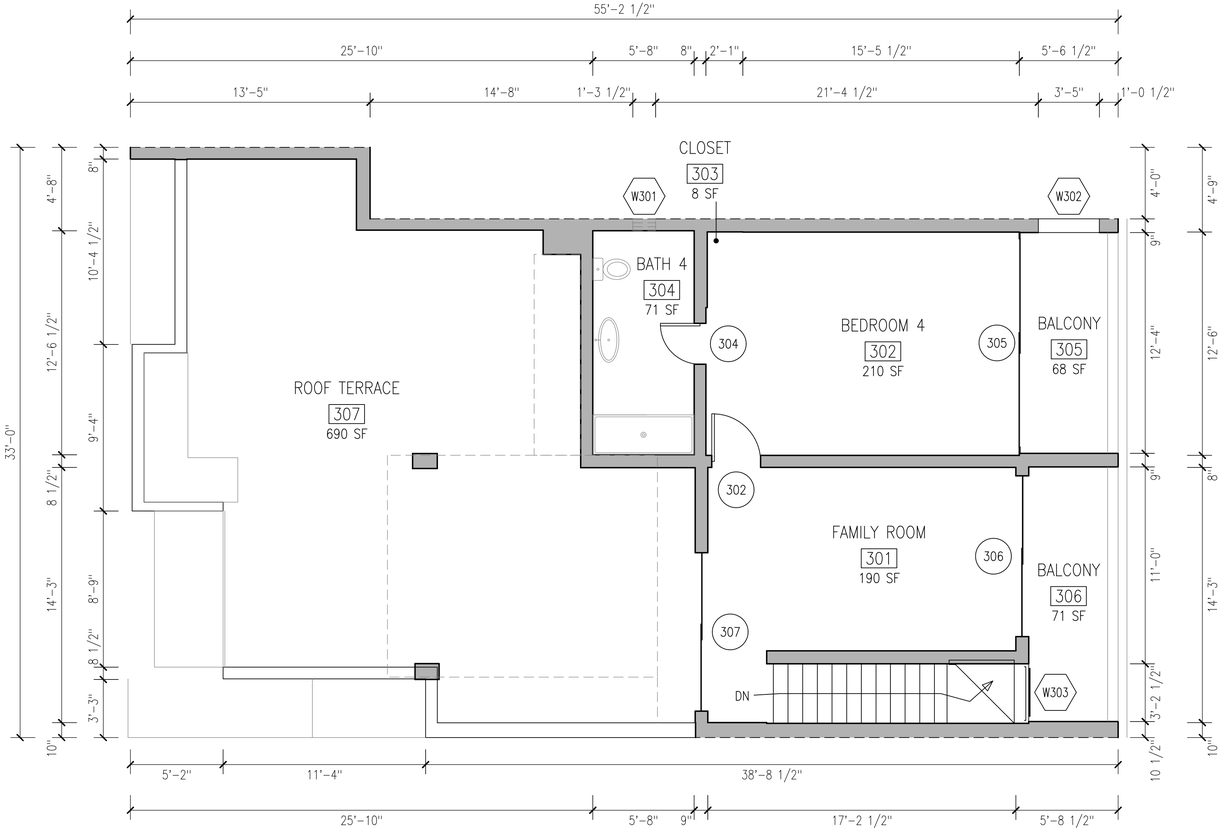

1 / A-103 FLOOR PLAN – LEVEL 3
SCALE: 1/4" = 1'-0"

0 2' 4' 8'

N

SquareDrawn

SquareDrawn LLC
Indianapolis, Indiana
hello@squaredrawn.com
squaredrawn.com

EXISTING CONDITIONS
NOT FOR CONSTRUCTION

REVISIONS

NO.	DATE	DESCRIPTION

GENERAL NOTES
1. Drawn from 3D laser scan data of the existing building. Dimensions are taken from the point cloud at the tolerance stated below.
2. Concealed, inaccessible or unscanned areas are not shown, or are shown dashed and labeled.
3. Not a boundary, land or ALTA survey. Not a structural or code assessment.
4. Verify critical dimensions in the field before fabrication or construction.

SCAN DATE
04/29/2026

POINT CLOUD SOURCE
Terrestrial laser scanner, E57

STATED TOLERANCE
+/– 3/8" (10 mm)

PROJECT
SAMPLE 01 – THREE-STORY RESIDENCE

PROJECT ADDRESS
LOCATION WITHHELD
ANONYMIZED SAMPLE SET

CLIENT
SAMPLE (NO CLIENT)

SHEET NOTES

1. DRAWING GEOMETRY DERIVED FROM 3D LASER SCAN.
2. OBSCURED OR INACCESSIBLE GEOMETRY IS INFERRED, SHOWN DASHED ON LAYER A-INFR.
3. AREAS BEHIND PERMANENT FIXTURES AND ABOVE CEILINGS MAY NOT BE FULLY CAPTURED.
4. EXTERIOR WALL THICKNESS ASSUMED AT 8" WHERE THE EXTERIOR FACE WAS NOT CAPTURED; OVERALL EXTERIOR DIMENSIONS INCLUDE IT: VERIFY IN FIELD (VIF). INTERIOR DIMENSIONS ARE MEASURED.
5. DIMENSIONS ARE IN FEET AND INCHES, TO FACE OF FINISH. ROOM AREAS: NET INTERIOR AREA, TO THE INSIDE FACE OF WALLS.
6. NORTH PER SITE MAPS, +/– 2 DEGREES (NOT VERIFIED WITH A COMPASS ON SITE).
7. HIGH WINDOWS (SILL ABOVE 4'-0" AFF) SHOWN DASHED.
8. ALL LEVELS ARE DRAWN AT THE SAME ORIGIN AND ORIENTATION. STAIR ARROWS POINT IN THE DIRECTION OF TRAVEL FROM THE FLOOR SHOWN (UP, DN). "OPEN TO BELOW": OPENING IN THE FLOOR, DRAWN WITH ITS GUARDRAIL. DASHED OUTLINE WITH "OPEN ABOVE": OPENING IN THE FLOOR ABOVE.

LEGEND

- 101 — DOOR NUMBER
- W101 — WINDOW NUMBER
- 101 — ROOM NUMBER
- EXISTING WALL
- – – – ASSUMED EXTERIOR FACE (NOT CAPTURED)

PROJECT NO.	ISSUE DATE
SD-SAMPLE-01	11/19/2026
DRAWN BY: SD	CHECKED BY: SD

SCALE
1/4" = 1'-0"

SHEET TITLE
FLOOR PLAN – LEVEL 3
EXISTING CONDITIONS

SHEET
A-103
3 of 7

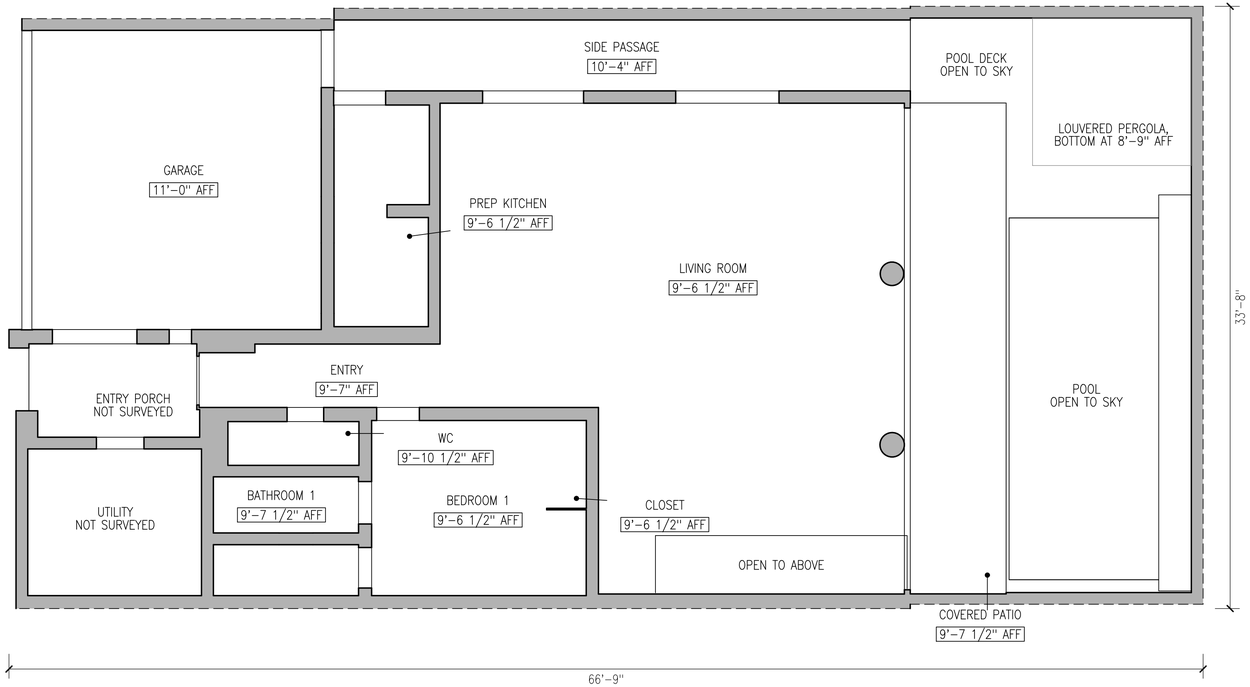

1 / A-121 REFLECTED CEILING PLAN – LEVEL 1

SCALE: 1/4" = 1'-0"

0 2' 4' 8'

N

SquareDrawn

SquareDrawn LLC
Indianapolis, Indiana
hello@squaredrawn.com
squaredrawn.com

EXISTING CONDITIONS
NOT FOR CONSTRUCTION

REVISIONS

NO.	DATE	DESCRIPTION

GENERAL NOTES

1. Drawn from 3D laser scan data of the existing building. Dimensions are taken from the point cloud at the tolerance stated below.
2. Concealed, inaccessible or unscanned areas are not shown, or are shown dashed and labeled.
3. Not a boundary, land or ALTA survey. Not a structural or code assessment.
4. Verify critical dimensions in the field before fabrication or construction.

SCAN DATE
04/29/2026

POINT CLOUD SOURCE
Terrestrial laser scanner, E57

STATED TOLERANCE
+/- 3/8" (10 mm)

PROJECT
SAMPLE 01 – THREE-STORY RESIDENCE

PROJECT ADDRESS
LOCATION WITHHELD
ANONYMIZED SAMPLE SET

CLIENT
SAMPLE (NO CLIENT)

SHEET NOTES

1. DRAWING GEOMETRY DERIVED FROM 3D LASER SCAN.
2. OBSCURED OR INACCESSIBLE GEOMETRY IS INFERRED, SHOWN DASHED ON LAYER A-INFR.
3. AREAS BEHIND PERMANENT FIXTURES AND ABOVE CEILINGS MAY NOT BE FULLY CAPTURED.
4. EXTERIOR WALL THICKNESS ASSUMED AT 8" WHERE THE EXTERIOR FACE WAS NOT CAPTURED; OVERALL EXTERIOR DIMENSIONS INCLUDE IT: VERIFY IN FIELD (VIF). INTERIOR DIMENSIONS ARE MEASURED.
5. DIMENSIONS ARE IN FEET AND INCHES, TO FACE OF FINISH. ROOM AREAS: NET INTERIOR AREA, TO THE INSIDE FACE OF WALLS.
6. NORTH PER SITE MAPS, +/- 2 DEGREES (NOT VERIFIED WITH A COMPASS ON SITE).
7. HIGH WINDOWS (SILL ABOVE 4'-0" AFF) SHOWN DASHED.
8. ALL LEVELS ARE DRAWN AT THE SAME ORIGIN AND ORIENTATION. STAIR ARROWS POINT IN THE DIRECTION OF TRAVEL FROM THE FLOOR SHOWN (UP, DN). "OPEN TO BELOW": OPENING IN THE FLOOR, DRAWN WITH ITS GUARDRAIL. DASHED OUTLINE WITH "OPEN ABOVE": OPENING IN THE FLOOR ABOVE.

LEGEND

8'-0" CEILING HEIGHT AFF

– – – ASSUMED EXTERIOR FACE (NOT CAPTURED)

PROJECT NO.	ISSUE DATE
SD-SAMPLE-01	11/19/2026
DRAWN BY	CHECKED BY
SD	SD

SCALE
1/4" = 1'-0"

SHEET TITLE
REFLECTED CEILING PLAN
LEVEL 1

SHEET
A-121

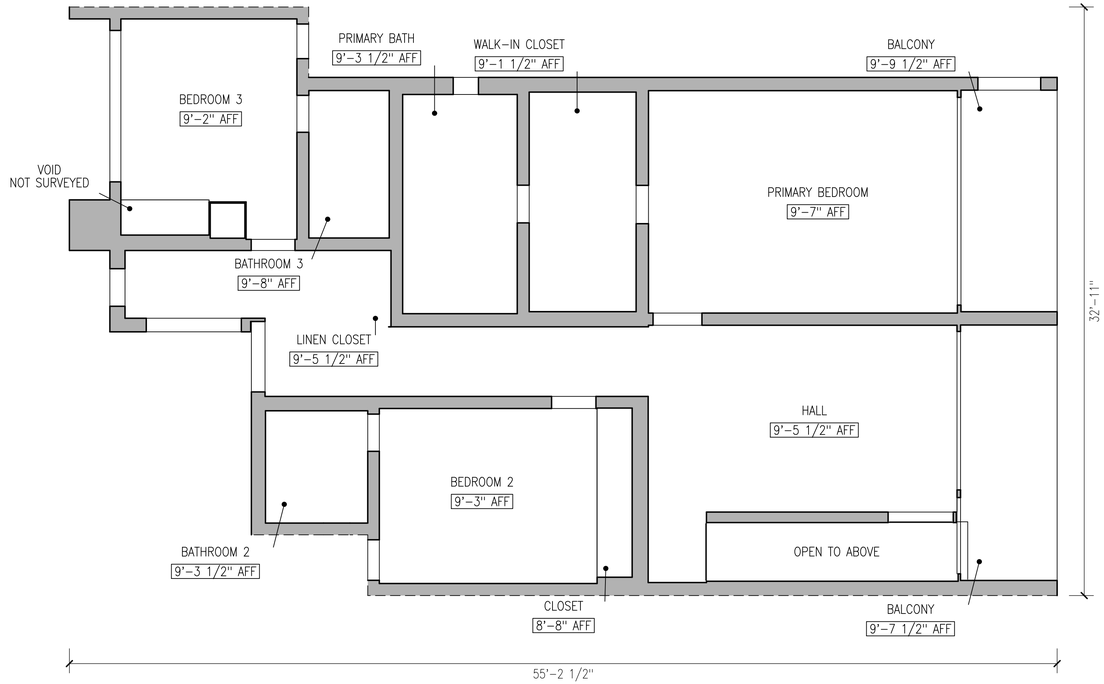

1 A-122 REFLECTED CEILING PLAN – LEVEL 2
SCALE: 1/4" = 1'-0"

0 2' 4' 8'

N

SquareDrawn

SquareDrawn LLC
Indianapolis, Indiana
hello@squaredrawn.com
squaredrawn.com

EXISTING CONDITIONS
NOT FOR CONSTRUCTION

REVISIONS

NO.	DATE	DESCRIPTION

GENERAL NOTES
1. Drawn from 3D laser scan data of the existing building. Dimensions are taken from the point cloud at the tolerance stated below.
2. Concealed, inaccessible or unscanned areas are not shown, or are shown dashed and labeled.
3. Not a boundary, land or ALTA survey. Not a structural or code assessment.
4. Verify critical dimensions in the field before fabrication or construction.

SCAN DATE
04/29/2026

POINT CLOUD SOURCE
Terrestrial laser scanner, E57

STATED TOLERANCE
+/- 3/8" (10 mm)

PROJECT
SAMPLE 01 – THREE-STORY RESIDENCE

PROJECT ADDRESS
LOCATION WITHHELD
ANONYMIZED SAMPLE SET

CLIENT
SAMPLE (NO CLIENT)

SHEET NOTES
1. DRAWING GEOMETRY DERIVED FROM 3D LASER SCAN.
2. OBSCURED OR INACCESSIBLE GEOMETRY IS INFERRED, SHOWN DASHED ON LAYER A-INFR.
3. AREAS BEHIND PERMANENT FIXTURES AND ABOVE CEILINGS MAY NOT BE FULLY CAPTURED.
4. EXTERIOR WALL THICKNESS ASSUMED AT 8" WHERE THE EXTERIOR FACE WAS NOT CAPTURED; OVERALL EXTERIOR DIMENSIONS INCLUDE IT: VERIFY IN FIELD (VIF). INTERIOR DIMENSIONS ARE MEASURED.
5. DIMENSIONS ARE IN FEET AND INCHES, TO FACE OF FINISH. ROOM AREAS: NET INTERIOR AREA, TO THE INSIDE FACE OF WALLS.
6. NORTH PER SITE MAPS, +/- 2 DEGREES (NOT VERIFIED WITH A COMPASS ON SITE).
7. HIGH WINDOWS (SILL ABOVE 4'-0" AFF) SHOWN DASHED.
8. ALL LEVELS ARE DRAWN AT THE SAME ORIGIN AND ORIENTATION. STAIR ARROWS POINT IN THE DIRECTION OF TRAVEL FROM THE FLOOR SHOWN (UP, DN). "OPEN TO BELOW": OPENING IN THE FLOOR, DRAWN WITH ITS GUARDRAIL. DASHED OUTLINE WITH "OPEN ABOVE": OPENING IN THE FLOOR ABOVE.

LEGEND

8'-0" CEILING HEIGHT AFF

– – – ASSUMED EXTERIOR FACE (NOT CAPTURED)

PROJECT NO.	ISSUE DATE
SD-SAMPLE-01	11/19/2026
DRAWN BY	CHECKED BY
SD	SD

SCALE
1/4" = 1'-0"

SHEET TITLE
REFLECTED CEILING PLAN
LEVEL 2

SHEET
A-122

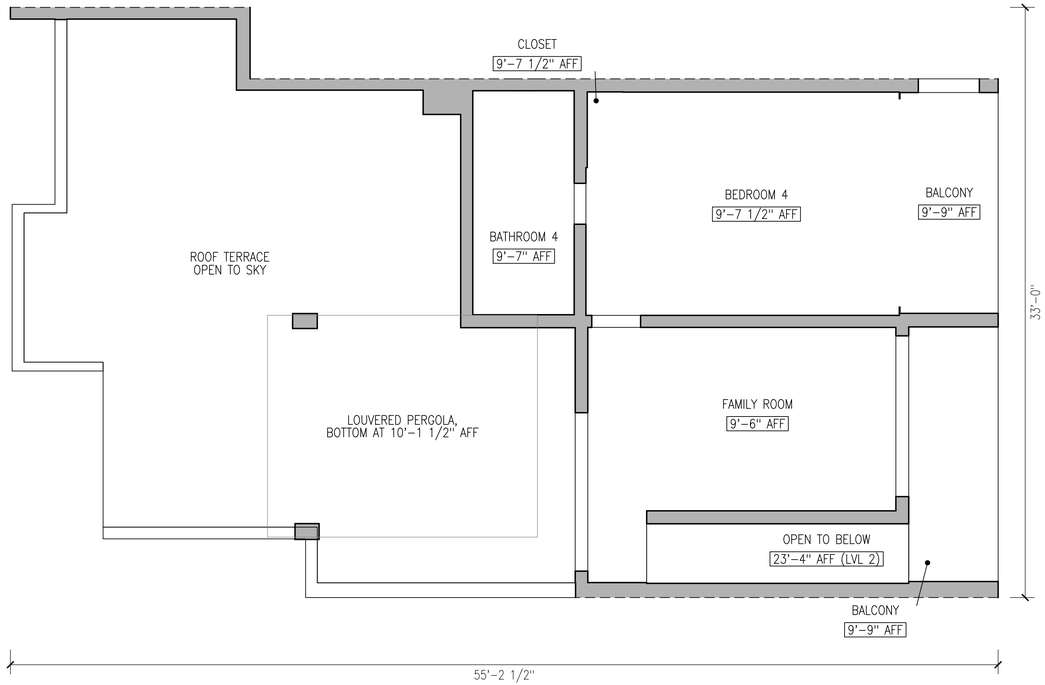

1 / A–123 REFLECTED CEILING PLAN – LEVEL 3

SCALE: 1/4" = 1'–0"

0 2' 4' 8'

N

SquareDrawn

SquareDrawn LLC
Indianapolis, Indiana
hello@squaredrawn.com
squaredrawn.com

EXISTING CONDITIONS
NOT FOR CONSTRUCTION

REVISIONS

NO.	DATE	DESCRIPTION

GENERAL NOTES

1. Drawn from 3D laser scan data of the existing building. Dimensions are taken from the point cloud at the tolerance stated below.
2. Concealed, inaccessible or unscanned areas are not shown, or are shown dashed and labeled.
3. Not a boundary, land or ALTA survey. Not a structural or code assessment.
4. Verify critical dimensions in the field before fabrication or construction.

SCAN DATE
04/29/2026

POINT CLOUD SOURCE
Terrestrial laser scanner, E57

STATED TOLERANCE
+/– 3/8" (10 mm)

PROJECT
SAMPLE 01 – THREE–STORY RESIDENCE

PROJECT ADDRESS
LOCATION WITHHELD
ANONYMIZED SAMPLE SET

CLIENT
SAMPLE (NO CLIENT)

SHEET NOTES

1. DRAWING GEOMETRY DERIVED FROM 3D LASER SCAN.
2. OBSCURED OR INACCESSIBLE GEOMETRY IS INFERRED, SHOWN DASHED ON LAYER A–INFR.
3. AREAS BEHIND PERMANENT FIXTURES AND ABOVE CEILINGS MAY NOT BE FULLY CAPTURED.
4. EXTERIOR WALL THICKNESS ASSUMED AT 8" WHERE THE EXTERIOR FACE WAS NOT CAPTURED; OVERALL EXTERIOR DIMENSIONS INCLUDE IT: VERIFY IN FIELD (VIF). INTERIOR DIMENSIONS ARE MEASURED.
5. DIMENSIONS ARE IN FEET AND INCHES, TO FACE OF FINISH. ROOM AREAS: NET INTERIOR AREA, TO THE INSIDE FACE OF WALLS.
6. NORTH PER SITE MAPS, +/– 2 DEGREES (NOT VERIFIED WITH A COMPASS ON SITE).
7. HIGH WINDOWS (SILL ABOVE 4'–0" AFF) SHOWN DASHED.
8. ALL LEVELS ARE DRAWN AT THE SAME ORIGIN AND ORIENTATION. STAIR ARROWS POINT IN THE DIRECTION OF TRAVEL FROM THE FLOOR SHOWN (UP, DN). "OPEN TO BELOW": OPENING IN THE FLOOR, DRAWN WITH ITS GUARDRAIL. DASHED OUTLINE WITH "OPEN ABOVE": OPENING IN THE FLOOR ABOVE.

LEGEND

8'–0" CEILING HEIGHT AFF

– – – ASSUMED EXTERIOR FACE (NOT CAPTURED)

PROJECT NO.	ISSUE DATE
SD–SAMPLE–01	11/19/2026
DRAWN BY	CHECKED BY
SD	SD

SCALE
1/4" = 1'–0"

SHEET TITLE
REFLECTED CEILING PLAN
LEVEL 3

SHEET
A–123

LEVEL SCHEDULE

LEVEL	FIN. FLOOR ELEV.	FLOOR TO FLOOR	ROOMS	NET AREA
LEVEL 1	0'–0"	11'–9"	7	890 SF
LEVEL 2	11'–9"	11'–6 1/2"	10	1,019 SF
LEVEL 3	23'–3 1/2"	–	4	479 SF
TOTAL			21	2,388 SF

ROOM SCHEDULE

NO.	ROOM NAME	LEVEL	NET AREA	FLOOR FINISH	CEILING HEIGHT	REMARKS
	INTERIOR SPACES (NET INTERIOR AREA)					
101	ENTRY	1	46 SF	–	9'–7" AFF	
102	LIVING ROOM	1	620 SF	–	9'–6 1/2" AFF	OPEN KITCHEN
103	PREP KITCHEN	1	64 SF	–	9'–6 1/2" AFF	
104	BEDROOM 1	1	106 SF	–	9'–6 1/2" AFF	
105	CLOSET	1	11 SF	–	9'–6 1/2" AFF	
106	BATHROOM 1	1	25 SF	–	9'–7 1/2" AFF	
107	WC	1	18 SF	–	9'–10 1/2" AFF	
	SUBTOTAL LEVEL 1	1	890 SF			
201	HALL	2	329 SF	–	9'–5 1/2" AFF	
202	PRIMARY BEDROOM	2	215 SF	–	9'–7" AFF	
203	WALK–IN CLOSET	2	73 SF	–	9'–1 1/2" AFF	
204	PRIMARY BATH	2	78 SF	–	9'–3 1/2" AFF	
205	BEDROOM 2	2	119 SF	–	9'–3" AFF	
206	CLOSET	2	19 SF	–	8'–8" AFF	
207	BATHROOM 2	2	36 SF	–	9'–3 1/2" AFF	
208	BEDROOM 3	2	106 SF	–	9'–2" AFF	
210	BATHROOM 3	2	37 SF	–	9'–8" AFF	
211	LINEN CLOSET	2	7 SF	–	9'–5 1/2" AFF	BACK ASSUMED
	SUBTOTAL LEVEL 2	2	1,019 SF			
301	FAMILY ROOM	3	190 SF	–	9'–6" AFF	
302	BEDROOM 4	3	210 SF	–	9'–7 1/2" AFF	
303	CLOSET	3	8 SF	–	9'–7 1/2" AFF	
304	BATHROOM 4	3	71 SF	–	9'–7" AFF	
	SUBTOTAL LEVEL 3	3	479 SF			
	TOTAL NET INTERIOR AREA		2,388 SF			
	EXTERIOR AND ANCILLARY SPACES					
108	GARAGE	1	271 SF	–	11'–0" AFF	
109	SIDE PASSAGE	1	128 SF	–	10'–4" AFF	EXTERIOR/UNENCLOSED
110	ENTRY PORCH	1	48 SF	–	–	GLAZED ROOF
111	COVERED PATIO	1	147 SF	–	9'–7 1/2" AFF	EXTERIOR/COVERED
112	POOL DECK	1	148 SF	–	–	EXTERIOR/UNENCLOSED, OPEN TO SKY
113	POOL	1	169 SF	–	–	WATER SURFACE, OPEN TO SKY
114	UTILITY	1	–	–	–	NOT SURVEYED
209	VOID	2	–	–	–	NOT SURVEYED
212	BALCONY	2	67 SF	–	9'–9 1/2" AFF	EXTERIOR/COVERED
213	BALCONY	2	77 SF	–	9'–7 1/2" AFF	EXTERIOR/COVERED
305	BALCONY	3	68 SF	–	9'–9" AFF	EXTERIOR/COVERED
306	BALCONY	3	71 SF	–	9'–9" AFF	EXTERIOR/COVERED
307	ROOF TERRACE	3	690 SF	–	–	EXTERIOR/UNENCLOSED, OPEN TO SKY
	TOTAL EXTERIOR AND ANCILLARY		1,884 SF			
	TOTAL SCHEDULED AREA		4,272 SF			

DOOR SCHEDULE

NO.	WIDTH	HEIGHT	OPERATION	MATERIAL	ROOM	REMARKS
101	2'–8 1/2"	8'–4"	SWING		101	MAIN ENTRY
103	2'–11"	7'–8"	SWING		103	LOUVERED
104	2'–4 1/2"	6'–10"	SWING		104	
106	2'–4 1/2"	6'–10"	SWING		106	
107	2'–0 1/2"	6'–10 1/2"	SWING		107	
108	16'–9"	7'–8 1/2"	OVERHEAD		108	METAL GATE
109	5'–7 1/2"	9'–0 1/2"	SLIDING		109	
109A	5'–9 1/2"	9'–2"	SLIDING		109	
109B	3'–2 1/2"	–	SWING		109	
110	4'–8 1/2"	9'–0"	CASED OPENING	–	110	
110A	3'–6"	7'–3"	SWING		110	GATE
111	26'–11"	8'–7"	SLIDING		111	6 PANEL GLASS WALL
114	2'–8"	7'–0 1/2"	SWING		114	GLAZED
201	3'–7 1/2"	–	CASED OPENING	–	201	
202	2'–9"	6'–8"	SWING		202	
203	2'–1 1/2"	6'–8"	SWING		203	
204	2'–1 1/2"	6'–8 1/2"	SWING		204	
205	2'–6"	6'–8 1/2"	SWING		205	
207	2'–1"	6'–8"	SWING		207	
208	2'–5 1/2"	6'–8"	SWING		208	
210	2'–1"	6'–8"	SWING		210	
212	11'–7 1/2"	8'–8 1/2"	SLIDING		212	
213	8'–10 1/2"	8'–8"	SLIDING		213	
302	2'–9"	6'–8"	SWING		302	
304	2'–3 1/2"	6'–7 1/2"	SWING		304	
305	11'–8"	8'–8"	SLIDING		305	
306	9'–0"	8'–8"	SLIDING		306	
307	8'–10 1/2"	8'–7 1/2"	SLIDING		307	

WINDOW SCHEDULE

NO.	WIDTH	HEIGHT	OPERATION	SILL HT	HEAD HT	ROOM	REMARKS
W101	2'–3"	6'–5 1/2"	CASEMENT	4"	6'–9 1/2"	104	OPERATION ASSUMED
W102	1'–11"	2'–3"	CASEMENT	5'–1 1/2"	7'–4 1/2"	106	OBSCURE GLASS
W103	3'–9 1/2"	2'–6 1/2"	HORIZONTAL SLIDER	4'–7 1/2"	7'–2"	103	INTERIOR (TO 108)
W104	3'–11"	2'–8"	HORIZONTAL SLIDER	4'–6 1/2"	7'–2 1/2"	103	INTERIOR (TO 108)
W201	1'–5"	6'–1"	CASEMENT	1'–0 1/2"	7'–1 1/2"	204	OPERATION ASSUMED
W202	2'–3"	5'–5 1/2"	CASEMENT	1'–1"	6'–6 1/2"	205	OPERATION ASSUMED
W203	1'–5 1/2"	1'–1"	CASEMENT	5'–8 1/2"	6'–9 1/2"	207	OPERATION ASSUMED
W204	8'–5 1/2"	7'–4"	HORIZONTAL SLIDER	1'–1 1/2"	8'–5 1/2"	208	OPERATION ASSUMED
W205	1'–11"	5'–8"	CASEMENT	1'–1"	6'–9"	208	OPERATION ASSUMED
W206	2'–1"	7'–2"	CASEMENT	1'–10"	9'–0"	201	OPERATION ASSUMED
W207	5'–4"	7'–8 1/2"	HORIZONTAL SLIDER	1'–2"	8'–10 1/2"	201	OPERATION ASSUMED
W208	3'–11"	7'–8"	HORIZONTAL SLIDER	1'–1 1/2"	8'–9 1/2"	201	OPERATION ASSUMED
W209	3'–6"	5'–8 1/2"	OPENING, NO GLAZING	1'–2 1/2"	6'–11"	212	GUARDRAIL
W210	4'–3"	8'–8"	FIXED	1"	8'–9"	213	
W301	1'–3 1/2"	1'–5 1/2"	CASEMENT	5'–3 1/2"	6'–9"	304	OPERATION ASSUMED
W302	3'–5"	5'–8 1/2"	OPENING, NO GLAZING	1'–3 1/2"	7'–0"	305	GUARDRAIL
W303	2'–8 1/2"	6'–9"	FIXED	1'–2 1/2"	7'–11 1/2"	306	

ABBREVIATIONS

TERM	MEANING	TERM	MEANING
AFF	ABOVE FINISHED FLOOR	SL	SLIDING DOOR
BATH	BATHROOM	SW	SWING DOOR
DN	DOWN	WD	WINDOW (BLOCK NAME PREFIX)
ELEV.	ELEVATION	CS	CASEMENT WINDOW
FIN.	FINISHED	FX	FIXED WINDOW
HT	HEIGHT	OG	OPENING, NO GLAZING
LVL	LEVEL	SH	HORIZONTAL SLIDING WINDOW
N	NORTH	FN	FURNITURE OR FIXTURE (BLOCK NAME PREFIX)
NO.	NUMBER	SHW	SHOWER
SF	SQUARE FEET	SNK	SINK
UP	UP	TLT	TOILET
VIF	VERIFY IN FIELD	TUB	BATHTUB
WC	WATER CLOSET	VAN	VANITY BASIN
DR	DOOR (BLOCK NAME PREFIX)	WBS	WASH BASIN
GA	OVERHEAD DOOR	WSH	WASHER
OP	CASED OPENING, NO DOOR		

SquareDrawn

SquareDrawn LLC
Indianapolis, Indiana
hello@squaredrawn.com
squaredrawn.com

EXISTING CONDITIONS
NOT FOR CONSTRUCTION

REVISIONS

NO.	DATE	DESCRIPTION

GENERAL NOTES
1. Drawn from 3D laser scan data of the existing building. Dimensions are taken from the point cloud at the tolerance stated below.
2. Concealed, inaccessible or unscanned areas are not shown, or are shown dashed and labeled.
3. Not a boundary, land or ALTA survey. Not a structural or code assessment.
4. Verify critical dimensions in the field before fabrication or construction.

SCAN DATE
04/29/2026

POINT CLOUD SOURCE
Terrestrial laser scanner, E57

STATED TOLERANCE
+/– 3/8" (10 mm)

PROJECT
SAMPLE 01 – THREE–STORY RESIDENCE

PROJECT ADDRESS
LOCATION WITHHELD
ANONYMIZED SAMPLE SET

CLIENT
SAMPLE (NO CLIENT)

SCHEDULE NOTES

1. ROOM AREAS: NET INTERIOR AREA, TO THE INSIDE FACE OF WALLS, ROUNDED TO THE NEAREST SQUARE FOOT. SUBTOTALS AND TOTALS ARE THE SUM OF THE ROUNDED VALUES SHOWN.
2. DOOR AND WINDOW SIZES ARE MEASURED OPENING SIZES, JAMB TO JAMB AND SILL TO HEAD, TO THE NEAREST 1/2".
3. DOOR NUMBERS FOLLOW THE ROOM SERVED. EACH WINDOW HAS ITS OWN NUMBER: W, THE LEVEL, THEN A SEQUENCE NUMBER (W101).
4. HEIGHTS ARE ABOVE FINISHED FLOOR (AFF).
5. GARAGE, ANCILLARY, COVERED AND OPEN EXTERIOR SPACES ARE LISTED APART AND ARE NOT INCLUDED IN THE NET INTERIOR AREA. SPACES NOT SURVEYED HAVE NO AREA.
6. LEVEL SCHEDULE: FINISHED FLOOR LEVELS ARE MEASURED FROM THE SCAN, RELATIVE TO THE FINISHED FLOOR OF LEVEL 1, THE MAIN ENTRY LEVEL; FLOOR TO FLOOR IS TAKEN TO THE FINISHED FLOOR OF THE LEVEL ABOVE.

PROJECT NO.	ISSUE DATE
SD–SAMPLE–01	11/19/2026
DRAWN BY	CHECKED BY
SD	SD

SCALE
NONE

SHEET TITLE
SCHEDULES
EXISTING CONDITIONS

SHEET
A–601
7 of 7